

ESCR 10 for 22 & 50 One Nation Ride

Hello all,

Here is the over view of our 29 April to 1 May ride.

Ridgecrest to Las Vegas. We will do the scenic ride for Red Rock Canyon just outside of Las Vegas. This is one of the 10 for 22 rides for those that are interested. Spend the night in the Las Vegas area, location chosen by the rider. Meet up at the pilot station on the northeast side of Las Vegas and ride to Rachel NV. We will stop at the Little A'Le'Inn that is in the middle of the Extra-Terrestrial Highway. This is for 50 rides one nation for those that are interested. From there we will ride to Tonopah for the night. Then head home on Sunday.

Day 1 Friday, 29 Apr 22

We will travel 262 miles plus distant to your lodging. Spending the night in or around Las Vegas. Riders' choice for lodging. Day one we will hit the Red Rock Canyon Scenic Loop. This is one of the 10 for 22 Hog rides. There are two different markers to choose from for a picture with the Current HOG Membership Guide or current Riders Guide cover. I will have one with me.

Red Rock has a timed entry ticket. It is \$10 dollars per motorcycle and \$15 for cars. We will be able to get the reservations starting on 31 March. Here is the link: [Red Rock Entry Tickets](#), You can also download the recreation.gov app for your phone. Plan on getting a ticket for 1:00PM.

We will depart from the Pizza Factory parking lot. KSU at 0700.

Gas stop in Beatty. (131 miles)

Stop for lunch in Summerlin.

Red Rock Canyon

Scenic Loop Dr, Las Vegas, NV 89161

Lower Red Rock Parking Area, NV-159, Las Vegas, NV 89161

Link to Day one.

[Day 1 Google Map](#)

Day 2 Saturday, 30 April 22

We will travel about 250 Miles. We will meet up at the Pilot Gas Station. KSU at 1100. We travel to gas stop in Ash springs. Then to Rachel and stop at the Little A'Le'Inn for lunch and the 50 Rides. We will proceed on to Tonopah and overnight there. Location chosen by the rider.

Depart from Pilot Gas Station KSU 1100 (3812 E Craig Rd, North Las Vegas, NV 89081)

Ash Springs Shell (6799 Great Basin Hwy US-93, Hiko, NV 89017)

Rachel Nv. Little A'Le'Inn (Stop for picture & lunch, 9631 Old Mill Rd, Alamo, NV 89001)

Tonopah NV.

Link to Day two.

[Day 2 Google Map](#)

Day 3 Sunday, 1 May 22

Day three we will travel about 225 Miles. We will meet up at the Valero Gas Station. KSU at 0900. We travel to gas stop in Beatty. Then back to Ridgecrest,

Meet at Valero Gas station

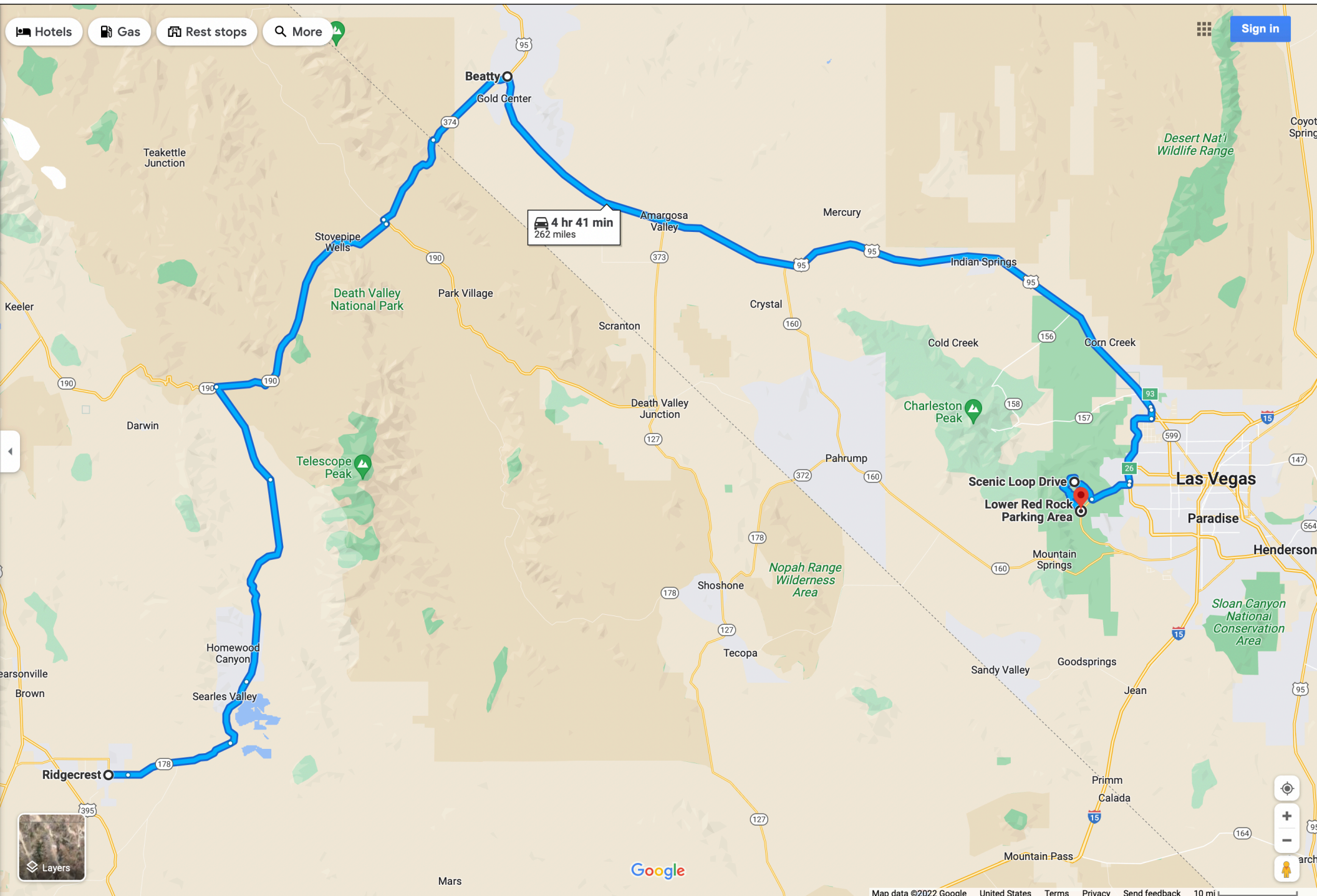
Corona Ave, Tonopah, NV 89049

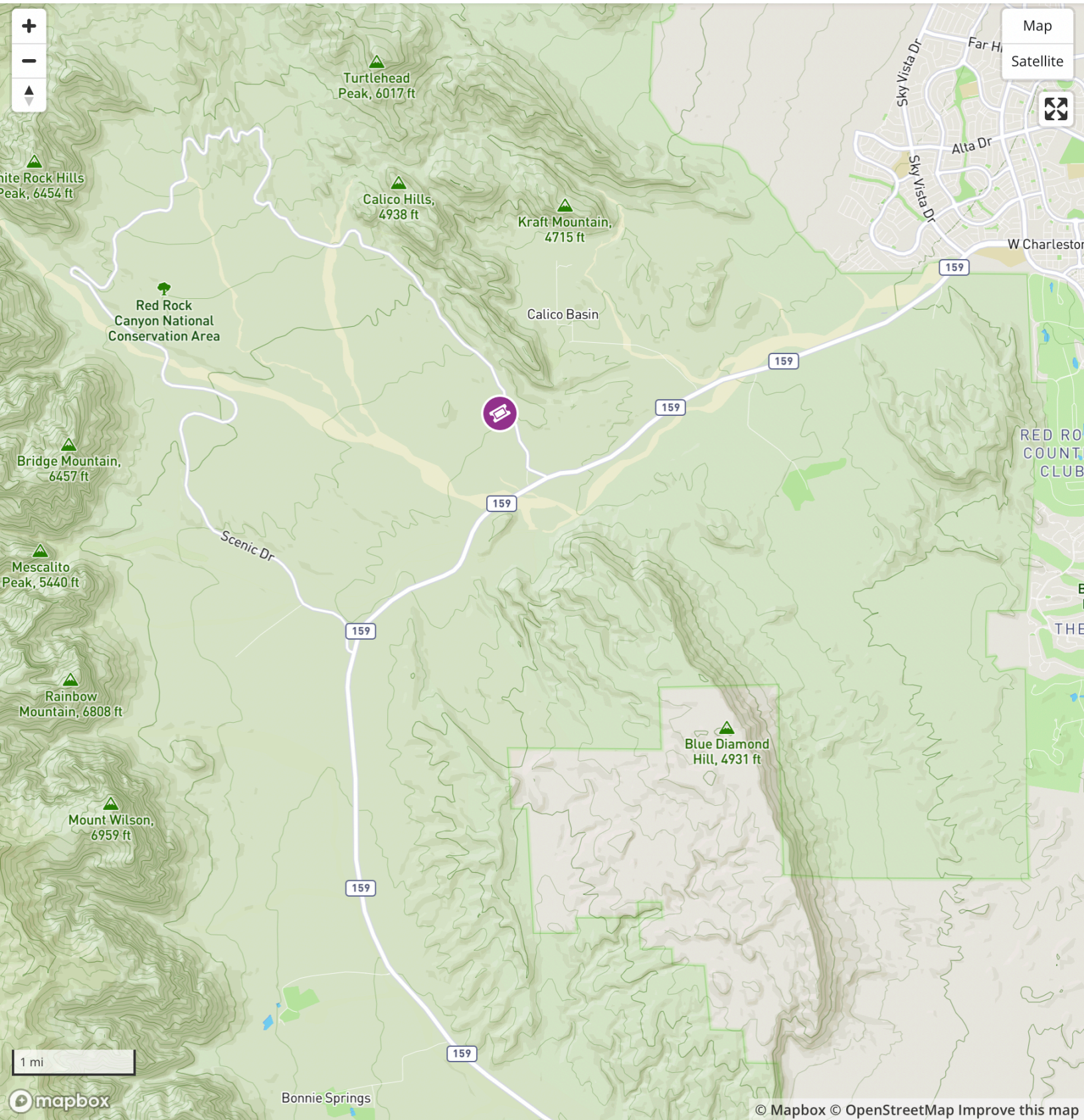
Beatty, NV

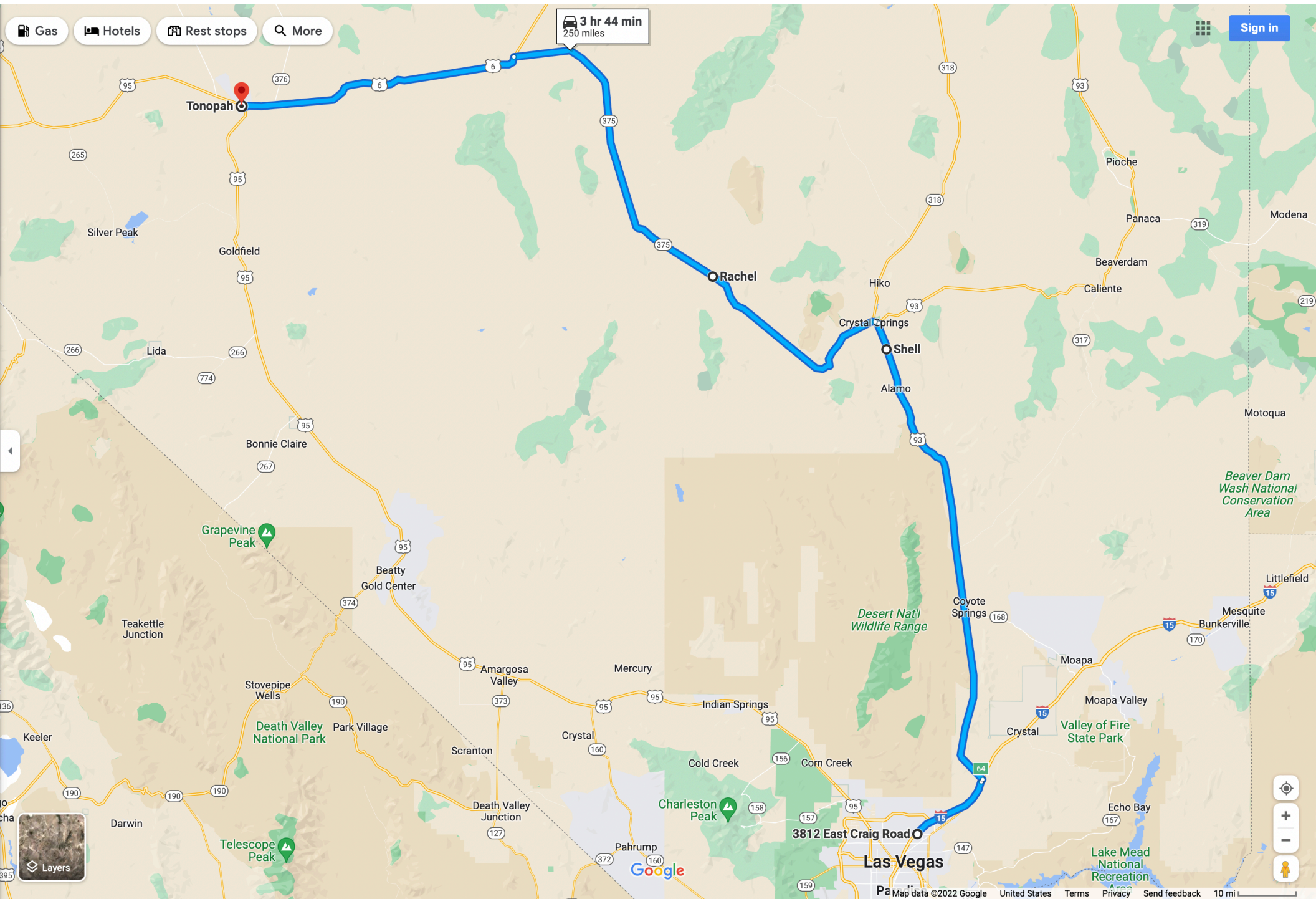
Ridgecrest ca

Link to Day three

[Day 3 Google Map](#)







Gas Hotels Rest stops More

Sign in

3 hr 44 min
250 miles

Tonopah

Rachel

Shell

Alamo

Desert Nat'l Wildlife Range

Death Valley National Park

Las Vegas

3812 East Craig Road



Bridgeport



Gas



Hotels



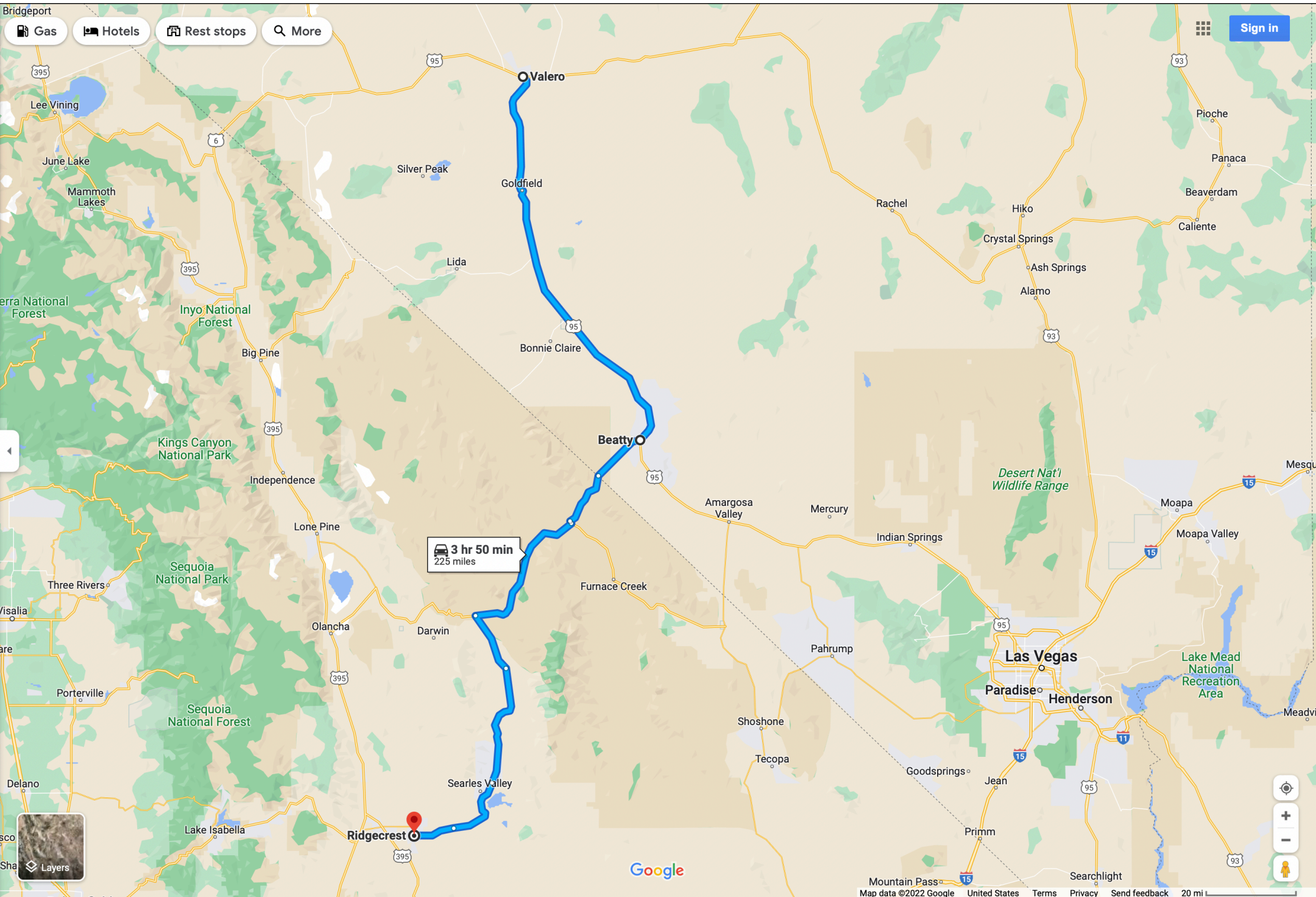
Rest stops



More



Sign in



3 hr 50 min
225 miles

Google

Map data ©2022 Google United States Terms Privacy Send feedback 20 mi